

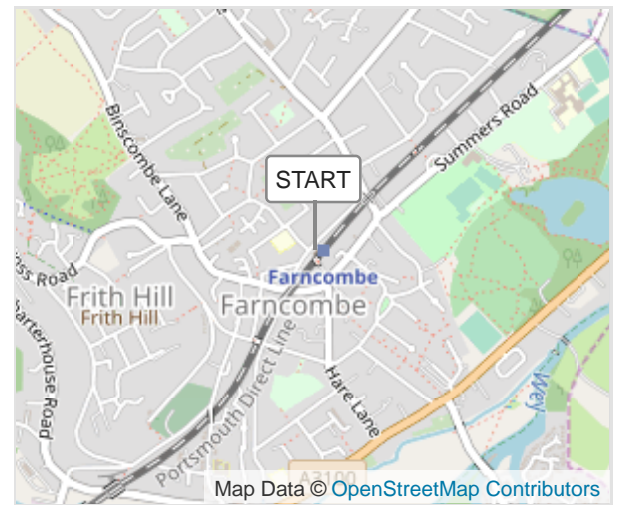


Farncombe 10a - Farncombe To Godalming

ROUTE INFORMATION



ROUTE LENGTH	1.299 miles
ASCENT	108 ft
DESCENT	108 ft
HILLS	⬆ 52.2% ⬇ 30.4% ➡ 17.4%
TERRAIN	Mixed
START	LAT: 51.196963, LNG: -0.604791






NOTES

This is a short walk, linking Farncombe and Godalming stations. Although it might be described as 'semi-urban', it includes some good views and quiet locations.

Farncombe 10a - Farncombe To Godalming



ROUTE DIRECTIONS

No	Miles	Turn	Directions
1	0.015	↑	Leave the station from the London bound platform 1 and cross Station Road (unsigned.) Go forward along Grays Road which faces you as you leave the station.
2	0.081	←	Turn left along George Road.
3	0.163	←	At the end of George Road, turn left into Field Place which becomes a footpath. Continue forward to the road.
4	0.226	→	At the road (Farncombe Street) turn right.
5	0.259	←	Turn first left into Nightingale Road.
6	0.362	→	 <p>At the cross roads, turn right by The Cricketers pub.</p> 
7	0.418	←	 <p>Walk up the hill (Upper Manor Road) following the left hand pavement and climb the steps to turn left into Shadyhanger.</p>

No	Miles	Turn	Directions
8	0.658	↖	 <p data-bbox="300 611 1114 656">At the end of Shadyhanger, bear left to follow the footpath.</p>
9	0.719	➔	<p data-bbox="300 667 1469 752">Go down the steps and continue to the bottom of the path. Cross the road (Deanery Road) and turn right to follow the roadside path on the other side.</p>
10	0.780	↙	<p data-bbox="300 763 1442 808">Just over the brow of the hill, turn left down the footpath (opposite Frith Hill Road.)</p>
11	0.855		 <p data-bbox="300 1312 1469 1391">At the bottom of the second set of steps, turn right and almost immediately cross the road to follow the informal path that cuts diagonally across the green space. (The Charterhouse Arms pub is close by on your right.)</p> <p data-bbox="316 1429 456 1473">  Pub </p>
12	0.950	↙	<p data-bbox="300 1496 1513 1581">At the far side of the green space, cross the road (Borough Road) and turn left to follow the pavement on the other side.</p>
13	1.031	↗	<p data-bbox="300 1592 1513 1677">As you come out from under the railway, bear right to follow the footpath across the car park.</p>

No	Miles	Turn	Directions
14	1.099	↑	 <p data-bbox="300 611 1442 689">Pass just to the left of the buildings and go straight ahead to cross the river via the wooden footbridge.</p>
15	1.140	→	 <p data-bbox="300 1200 1469 1279">Climb the slope on the far side of the footbridge and turn immediately right along the footpath (Vicarage Walk.)</p>
16	1.197	←	<p data-bbox="300 1301 1513 1379">At then end of Vicarage Walk, cross the footbridge and the road (Westbrook Road) and turn left to follow the footway on the other side.</p>
17	1.231	→	 <p data-bbox="300 1888 1493 1966">At the car park entrance, turn right, cross the car park and ascend the steps on the far side.</p>
18	1.269	↑	<p data-bbox="300 1989 1129 2022">At the top of the steps, Godalming Station is straight ahead.</p>
19	1.299		