



Farncombe 10b - Godalming To Farncombe

ROUTE INFORMATION



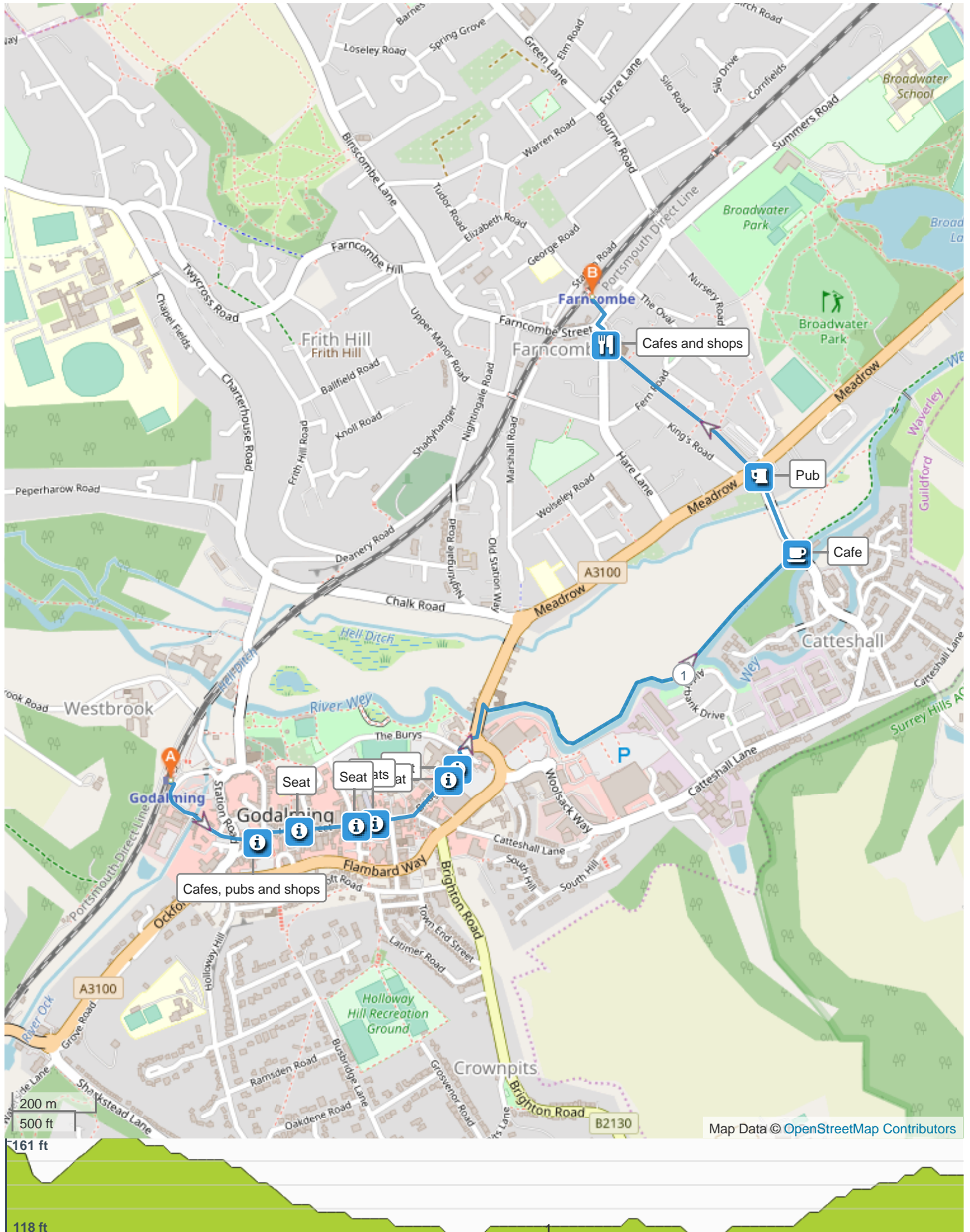
ROUTE LENGTH	1.762 miles
ASCENT	52 ft
DESCENT	65 ft
HILLS	⬆ 29.0% ⬇ 35.5% ➡ 35.5%
TERRAIN	Mixed
START	LAT: 51.186479, LNG: -0.618786











NOTES




This short walk takes you from Godalming Station, through the historic centre of Godalming and along the River Wey Navigation towpath. It ends at Farncombe Station.

Farncombe 10b - Godalming To Farncombe



ROUTE DIRECTIONS

No	Miles	Turn	Directions
1	0.009	➔	Leave the station by the Portsmouth bound platform 2 and turn right along Station Approach.
2	0.142	⬆	 <p>Follow the road round to the left (it becomes Mill Lane) and drop down to cross the mill stream and up the other side. At the main road, cross over and go through the gap in the wall directly in front of you on the other side.</p>
3	0.174	⬅	<p>Pass the Red Lion pub and turn left along the High Street. (In addition to the Red Lion, there are many pubs, cafes and shops along the High Street.)</p> <p> Cafes, pubs and shops</p>
4	0.193	↗	 <p>Bear right at the old town hall ('The Peppercot'.)</p>
5	0.239		 Seat
6	0.324		 Seat
7	0.352		<p>(There are a number of seats in Crown Court to your left.)</p> <p> Seats</p>
8	0.416	↖	At The Sun pub, bear left.
9	0.486		 Seat
10	0.507		 Seat

No	Miles	Turn	Directions
11	0.530	↗	 <p data-bbox="300 616 1546 734">Continue to the end of the shops and cross the road (The Burys) towards the former church. Bear to the right and then immediately left, passing the roundabout on your right, and cross the river bridge ahead.</p>
12	0.567		 <p data-bbox="300 1243 1546 1323">Cross the road (Bridge Street) using the refuge on the far side of the roundabout and turn left over the bridge.</p>
13	0.624	↘	 <p data-bbox="300 1832 1546 1912">Immediately over the bridge, turn sharp right and bear back on your self towards the river. Follow the path between the river and the church.</p>

No	Miles	Turn	Directions
14	0.683	↗	 <p>Do not go through the gate but bear right to follow the riverside tow path.</p>
15	1.242	←	<p>Pass Catteshall Lock, and go through the gate ahead to the road (Catteshall Road.) Turn left along the road. (There is a cafe at the boathouse by the river on the other side of the road.)</p>  Cafe
16	1.369		 <p>Cross the road at the light controlled crossing (slightly to your left) then turn along the surfaced footpath (Church Walk) that runs to right of the Leathern Bottle pub.</p>  Pub
17	1.584	↑	Cross the road (The Oval/Fern Road) and continue forward along the footpath.
18	1.683	→	<p>Pass St Johns Church on your right and turn right along St John's Street. (If you want some refreshment, Farncombe cafes and shops are close by on your left.)</p>  Cafes and shops
19	1.716	↗	Almost immediately, bear right and cross Summers Road to find the entrance to the station on the far side.
20	1.762		